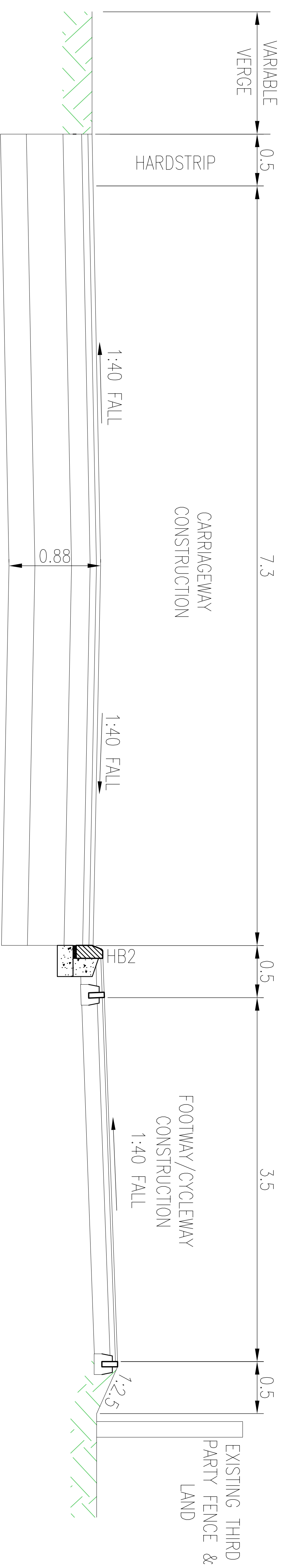
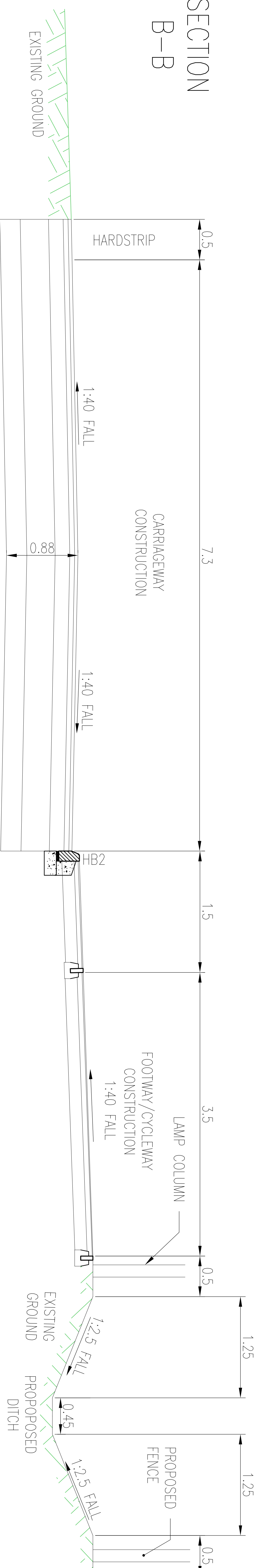


SECTION
A-A

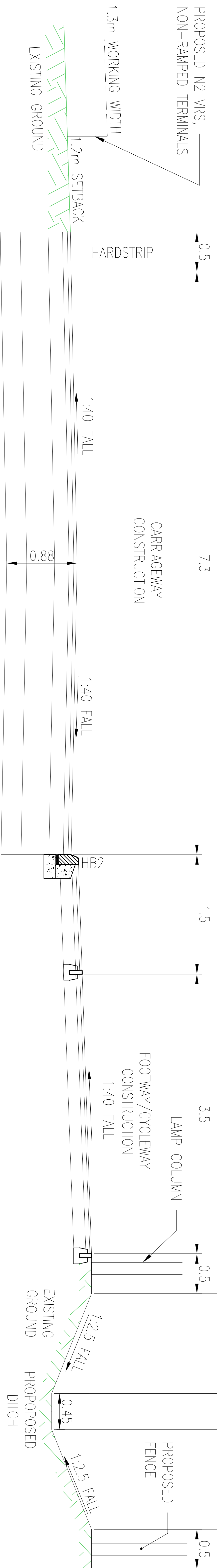


SECTION
B-B



SGN GAS MP MAIN

SECTION
C-C



DO NOT SCALE

- NOTES
1. ALL DIMENSIONS ARE IN METRES UNLESS OTHERWISE STATED.
 2. FOR SECTION LOCATIONS REFER TO DRAWING 0167/700/521 TO 524.
 3. REFER TO 0167/50/700/001 FOR PAVEMENT SPECIFICATION AND 0167/700/513 TO 516 FOR LOCATIONS.

KEY:

- HB2 HB2 KERB WITH 125mm UPSTAND. REFER TO KCC STANDARD DETAIL KCC/S9/1100/001.
- EF EF EDGING LAND AT BACK OF FOOTWAY. REFER TO KCC STANDARD DETAIL KCC/S9/1100/001.

REV	DATE	BY	DESCRIPTION	CHK	APP
B	28/11/2017	MLE	SECTIONS AMENDED	AR	SH
A	21/11/2017	JT	TRST ISSUE	AR	SH

FOR INFORMATION ONLY

WSP

Moulton House, Basing View, Basingstoke, Hampshire RG24 4JH
Tel: +44 (0)1256 318800 Fax: +44 (0)1256 318700
http://www.wspgroup.com

CLIENT: KENT COUNTY COUNCIL

PROJECT: A2500 LOWER ROAD MINSTER
PHASE 2 - LOWER ROAD WIDENING

TYPICAL SECTIONS

SCALE	NOT TO SCALE	DESIGNER	APPROVER		
DATE	0167/700/517	DESIGNER	JT	DATE	November 2017
PROJECT No	70040167	DRAWING No	0167-700-531	REV	B